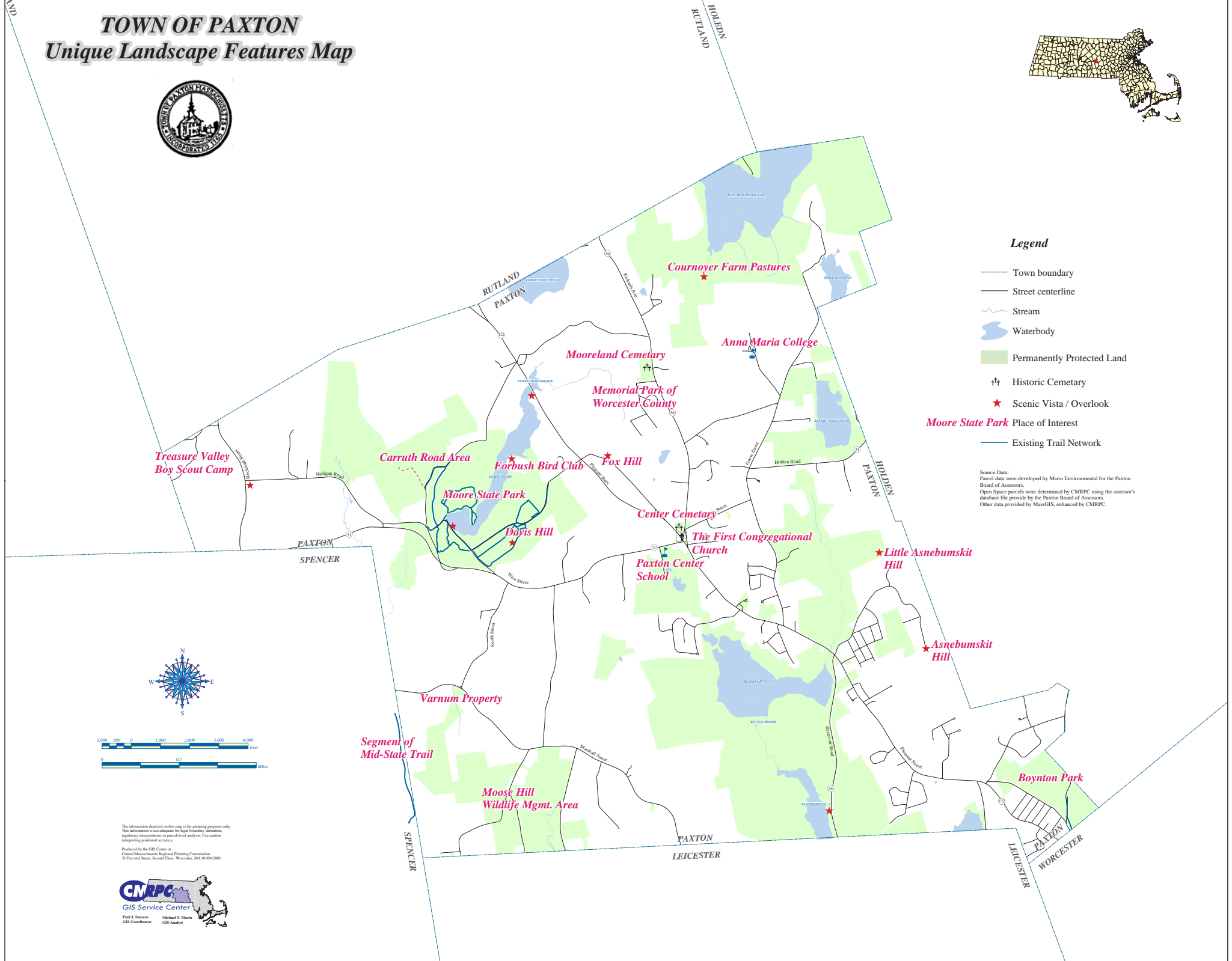
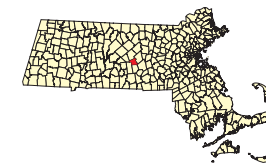


TOWN OF PAXTON

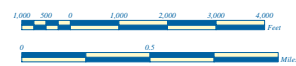
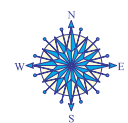
Unique Landscape Features Map



Legend

- Town boundary
- Street centerline
- Stream
- Waterbody
- Permanently Protected Land
- Historic Cemetery
- Scenic Vista / Overlook
- Moore State Park Place of Interest
- Existing Trail Network

Source Data:
 Parcel data were developed by Martin Environmental for the Paxton Board of Assessors.
 Open Space parcels were determined by CMRPC, using the assessor's database file provide by the Paxton Board of Assessors.
 Other data provided by MassGIS, enhanced by CMRPC.



The information depicted on this map is for planning purposes only. This information is not adequate for legal boundary definition, regulatory interpretation, or parcel-level analysis. Use caution interpreting positional accuracy.

Produced by the GIS Center at
 Central Massachusetts Regional Planning Commission
 35 Harvard Street, Second Floor, Worcester, MA 01609-2801

